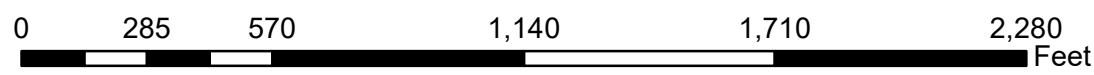
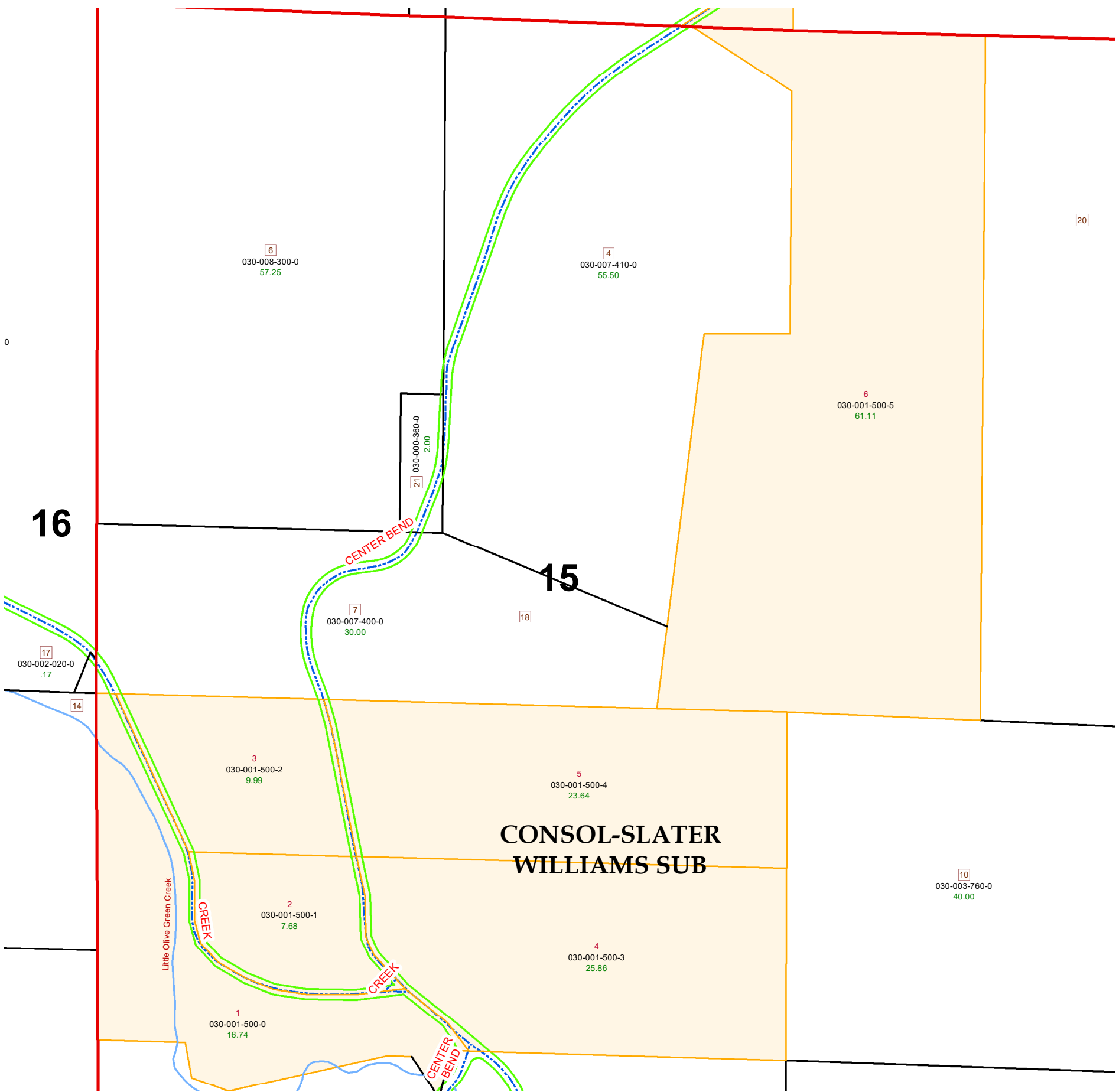


CENTER TOWNSHIP SECTION 15 R10- TWP 6  
MORGAN COUNTY, OH

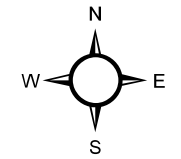
CONSOL-SLATER/WILLIAMS SUB

PIN	VOL	PAGE	Owner	LegalDescr	Acres
030-001-500-1	OR230	1	CNX LAND LLC	R10 T06 S15 CONSOL-SLATER/WILLIA	7.689
030-001-500-2	OR230	1	CNX LAND LLC	R10 T06 S15 CONSOL-SLATER/WILLIA	9.991
030-001-500-5	OR230	1	CNX LAND LLC	R10 T06 S15 CONSOL-SLATER/WILLIA	61.11
030-001-500-0	OR230	1	CNX LAND LLC	R10 T06 S15 CONSOL-SLATER/WILLIA	16.745
030-001-500-3	OR230	1	CNX LAND LLC	R10 T06 S15 CONSOL-SLATER/WILLIA	25.866
030-001-500-4	OR230	1	CNX LAND LLC	R10 T06 S15 CONSOL-SLATER/WILLIA	23.643



**Boundaries**

- Sections (Red outline)
- Lot (Orange outline)
- Parcel (Black outline)
- Hidden (Dashed purple line)
- Hydro (Blue line)
- ROW (Green line)
- Roads (Dashed blue line)



Source: Morgan County Engineer's Office  
 Author: Marcia Wolfe  
 Date: 3/17/2020

Disclaimer: The information that these maps contains is or reference purposes only. Please bring any erros to the attention of the Engineer's Office staff.  
 Thank you